







SCONE – GUNDY – BELLTREES - MOONAN FLAT – BARRINGTON TOPS CIRCUIT – MOONAN FLAT - BELLTREES - SCONE

SELF DRIVE TOUR - ROUTE 3

- | | | | |
|-------------------------------------------------------------------|-------|--------------------------------------------------------------------------------------------------------------------------------------------------------------------------------------------------------------------------------------|---------------------------------------------------------------------------------------|
| <Pheasant Creek Rd | .81km | through the Barrington Tops State Conservation Area and Barrington Tops State Forest ➤ Continue left at the |  |
| <Pheasant Creek Rd / Tubrabucca Rd intersection | 86km | ➤ Continue left on the Pheasant Creek Rd through the forest to | |
| <Henry's Bridge | 89km | over the Manning River. A spacious picnic area beside the river. |  |
| <Pheasant Creek Rd / Dilgry Circle intersection | 94km | Turn LEFT onto the Dilgry Circle. ➤ Continue through the forest to | |
| <Banksia Picnic Area | 101km | To discover a secluded picnic area – a great place to have lunch - follow the dirt track upstream for 100 m ➤ Continue, turning RIGHT at the |  |
| <Dilgry Circle / Barrington Tops Forest Rd intersection | 105km | onto Barrington Tops Forest Rd. ➤ Continue west to | |
| <Honey Suckle Picnic Area | 108km | [and Pheasant Creek Rd intersection]. Take a 25 minute 1km walking loop through a temperate rainforest of Antarctic Beech and tree ferns ➤ Continue west to |  |
| <Devil's Hole Lookout and Picnic Area | 122km | Follow the short paved path, suitable for wheel chairs, to the lookout platform. | |
| < Polblue Swamp Picnic and Camping Area | 129km | Polblue Creek winds through the sphagnum swamp. Enjoy a 3 km walk around these highland wetlands ➤ Continue west to |  |
| < The Firs Picnic Area | 138km | A short, 5 minute loop walk through the pine forest with a good chance of seeing Lyre birds along the way ➤ Continue west to | |
| < Dingo Gate Picnic Area | 140km | The Moonan Lookout provides spectacular views to the South towards Wollemi N.P. From the Dingo Gate there is a long winding decent to Moonan Brook There are breathtaking views at almost every turn ➤ Continue down to the |  |
| < Moonan Brook Road T intersection | 152km | ➤ Turn RIGHT. (The road to the left follows Moonan Brook to the village – an old gold mining area.) | |
| < Moonan Brook Road / Hunter Rd intersection | 157km | ➤ Turn LEFT to return to ➤ Scone 210km | |